Área de corte: 5,026 m²
Área de aterro: 0,806 m²

E1

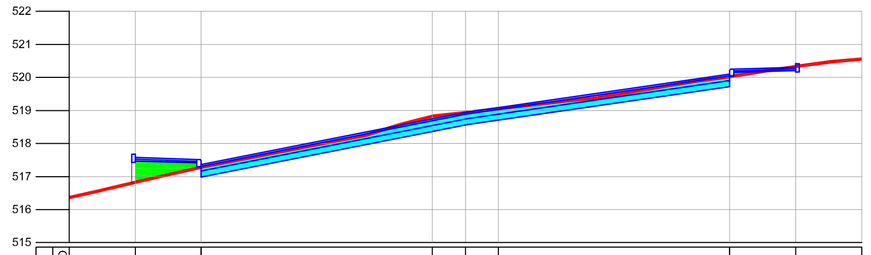

OFFSETS	CORTE ATERRO	COTAS (m) TERRENO	COTAS (m) PROJETO
-10,000	0,648	518,626	517,474
-8,000	-0,297 0,010	517,265	516,988 517,295
-1,000	-0,460	518,825	518,365
0,000	-0,377	518,939	518,562
1,000	-0,343	519,053	518,710
8,000	-0,295 0,129	520,022	519,727 520,151
10,000	-0,126	520,338	520,210

Área de corte: 4,512 m²
Área de aterro: 6,329 m²

E1 + 15.00

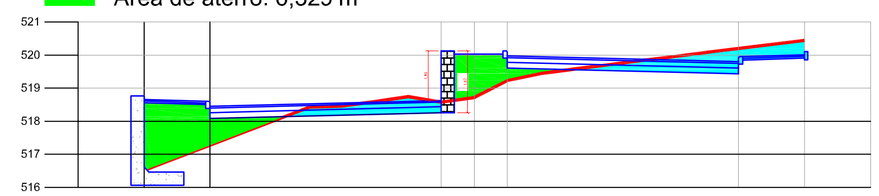

OFFSETS	CORTE ATERRO	COTAS (m) TERRENO	COTAS (m) PROJETO
-10,000	0,308	518,252	518,560
-8,000	0,059 -0,241	518,322	518,381 518,081
-1,000	-0,320	518,576	518,256
0,000	1,306	518,720	520,026
1,000	0,676 0,376	519,239	519,906 519,606
8,000	-0,769 -0,469	520,200	519,431 519,731
10,000	-0,550	520,450	519,910

Área de corte: 4,599 m²
Área de aterro: 5,563 m²

E2

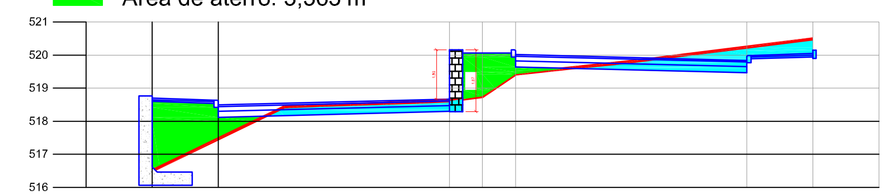

OFFSETS	CORTE ATERRO	COTAS (m) TERRENO	COTAS (m) PROJETO
-10,000	0,305	518,294	518,599
-8,000	0,054 -0,246	518,366	518,420 518,120
-1,000	-0,323	518,615	518,292
0,000	1,316	518,749	520,065
1,000	0,517 0,217	518,428	518,945 518,645
8,000	-0,788 -0,488	520,228	519,470 519,770
10,000	-0,537	520,486	519,949

Área de corte: 6,917 m²
Área de aterro: 2,881 m²

E4

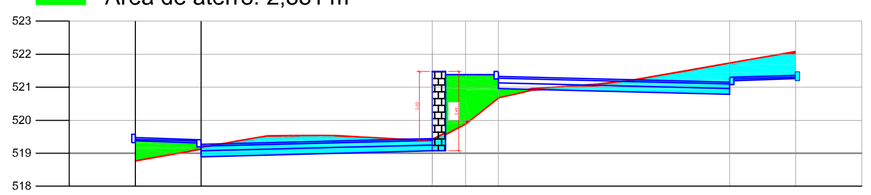

OFFSETS	CORTE ATERRO	COTAS (m) TERRENO	COTAS (m) PROJETO
-10,000	0,381	518,794	518,375
-8,000	0,044 -0,256	519,152	518,196 518,896
-1,000	-0,320	519,391	519,071
0,000	1,470	519,965	521,375
1,000	0,554 0,254	520,701	521,255 520,955
8,000	-0,926 -0,606	521,726	520,780 521,100
10,000	-0,801	522,080	521,259

Área de corte: 5,233 m²
Área de aterro: 1,585 m²

E4 + 15.00

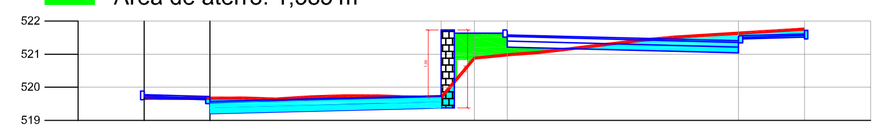

OFFSETS	CORTE ATERRO	COTAS (m) TERRENO	COTAS (m) PROJETO
-10,000	0,018	519,680	519,676
-8,000	-0,171 -0,471	519,670	519,499 519,199
-1,000	-0,300	519,694	519,374
0,000	0,756	520,877	521,633
1,000	0,554 0,234	520,979	521,533 521,213
8,000	-0,597 -0,297	521,635	521,038 521,338
10,000	-0,249	521,767	521,517

Área de corte: 5,348 m²
Área de aterro: 1,240 m²

E5

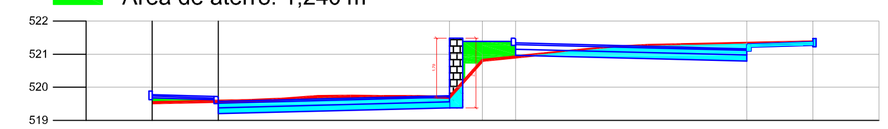

OFFSETS	CORTE ATERRO	COTAS (m) TERRENO	COTAS (m) PROJETO
-10,000	0,149	519,229	519,678
-8,000	-0,070 -0,370	519,669	519,418 519,119
-1,000	-0,320	519,694	519,374
0,000	0,576	520,812	521,388
1,000	0,349 0,229	520,919	521,268 521,148
8,000	-0,533 -0,233	521,326	520,793 521,093
10,000	-0,100	521,372	521,272

Área de corte: 5,881 m²
Área de aterro: 2,535 m²

E2 + 15.00

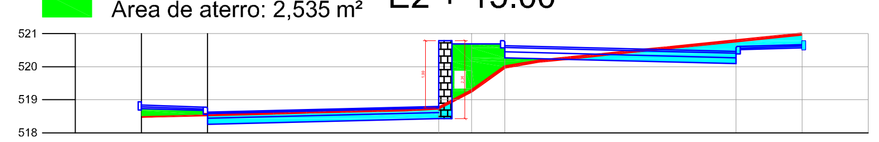

OFFSETS	CORTE ATERRO	COTAS (m) TERRENO	COTAS (m) PROJETO
-10,000	0,234	518,503	518,737
-8,000	0,005 -0,295	518,553	518,558 518,258
-1,000	-0,320	518,753	518,433
0,000	1,410	519,279	520,689
1,000	0,571 0,271	519,998	520,569 520,269
8,000	-0,693 -0,393	520,787	520,094 520,394
10,000	-0,420	520,993	520,573

Área de corte: 4,358 m²
Área de aterro: 5,248 m²

E3

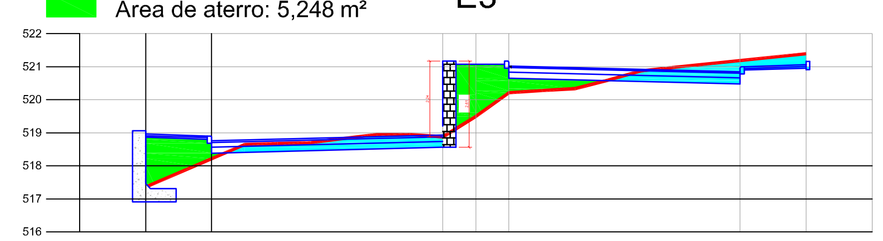

OFFSETS	CORTE ATERRO	COTAS (m) TERRENO	COTAS (m) PROJETO
-10,000	0,287	518,576	518,865
-8,000	0,069 -0,240	518,626	518,695 518,386
-1,000	-0,320	518,881	518,561
0,000	1,581	519,494	521,075
1,000	0,743 0,443	520,212	520,955 520,655
8,000	-0,707 -0,407	521,187	520,480 520,78
10,000	-0,436	521,395	520,959

Área de corte: 6,363 m²
Área de aterro: 3,804 m²

E3 + 15.00

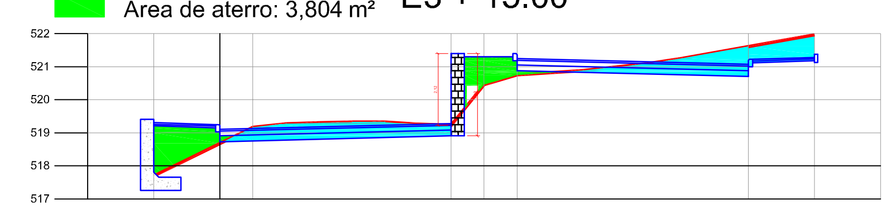

OFFSETS	CORTE ATERRO	COTAS (m) TERRENO	COTAS (m) PROJETO
-10,000	0,579	519,211	518,632
-8,000	0,042 -0,258	518,990	519,032 518,732
-1,000	-0,320	519,227	518,907
0,000	0,837	520,461	521,298
1,000	0,424 0,124	520,754	521,178 520,878
8,000	-0,909 -0,609	521,612	520,703 521,003
10,000	-0,764	521,986	521,182

Área de corte: 1,268 m²
Área de aterro: 3,161 m²

E5 + 15.00

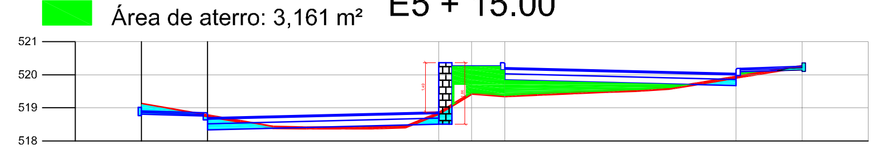

OFFSETS	CORTE ATERRO	COTAS (m) TERRENO	COTAS (m) PROJETO
-10,000	-0,299	519,110	518,811
-8,000	-0,126 -0,426	518,758	518,632 518,332
-1,000	-0,320	518,827	518,507
0,000	0,830	519,440	520,270
1,000	0,787 0,487	519,963	520,150 519,850
8,000	-0,249 0,051	519,924	519,675 519,975
10,000	-0,100	520,254	520,154

Área de corte: 5,147 m²
Área de aterro: 2,146 m²

E6

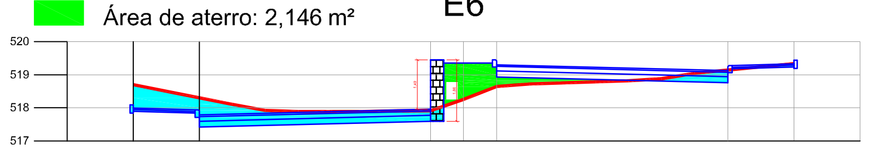

OFFSETS	CORTE ATERRO	COTAS (m) TERRENO	COTAS (m) PROJETO
-10,000	-0,803	518,898	517,895
-8,000	-0,588 -0,888	518,304	517,716 517,416
-1,000	-0,020	517,911	517,891
0,000	1,094	518,200	519,354
1,000	0,610 0,290	518,644	519,254 518,934
8,000	-0,370 -0,070	519,129	518,759 519,059
10,000	-0,100	519,338	519,238

Rua João B. Bataglin
Perfis Transversais
Esc. 1:125

OBRA: **PAVIMENTAÇÃO DE PASSEIO PÚBLICO**
RUA JOÃO B. BATAGLIN — BANDEIRANTE - SC

ÁREA: 459,40 M2
ESCALA: INDICADA

PROJETO: **GEOMÉTRICO**
REFERÊNCIA: - SEÇÕES TRANSVERSAIS;
DATA: JANEIRO 2022
DESENHO: JOÃO L. KAYSER
ARQUIVO: PROJETOS 2021

PROPRIETÁRIO: MUNICÍPIO DE BANDEIRANTE/SC
CNPJ: 01.612.528/0001-84

URBANE ARQUITETURA | ENGENHARIA | TOPOGRAFIA | SERVIÇOS IMOBILIÁRIOS

RESPONSÁVEL TÉCNICO:
JOÃO LUIZ KAYSER
CPF 037.702.959-94
Assinado de forma digital por JOÃO LUIZ KAYSER:CPF 037.702.959-94
Dados: 2022.06.01 09:44:28 -03'00'
JOÃO LUIZ KAYSER
ENGENHEIRO CIVIL
CREA/SC 099517-1

PRANCHA: G2