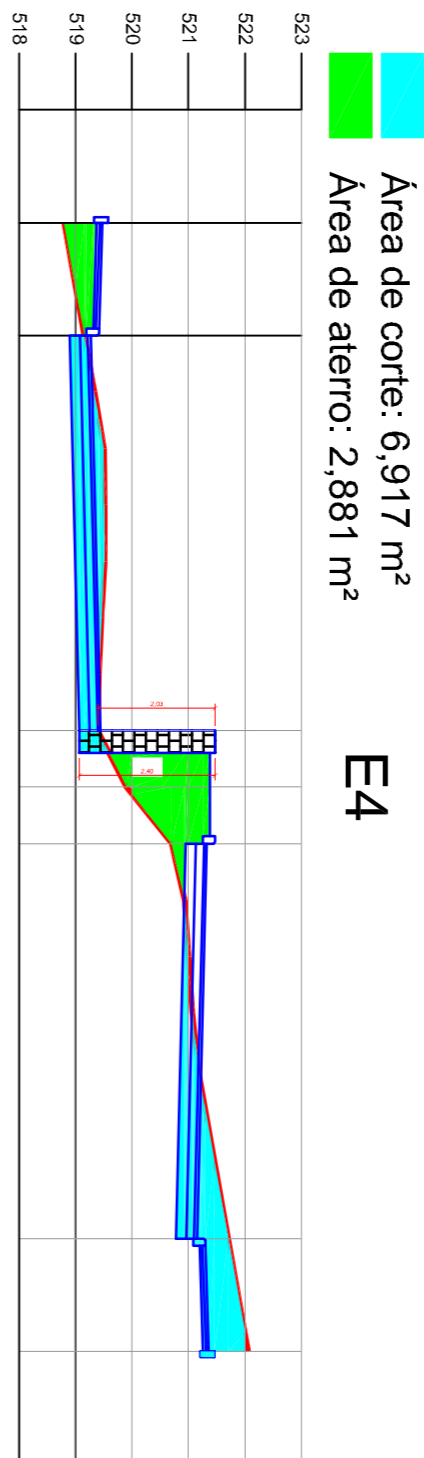
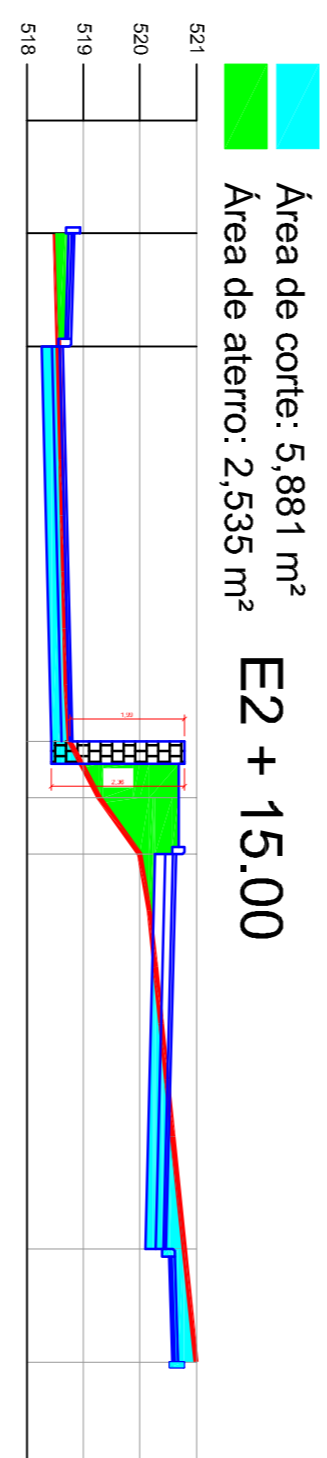


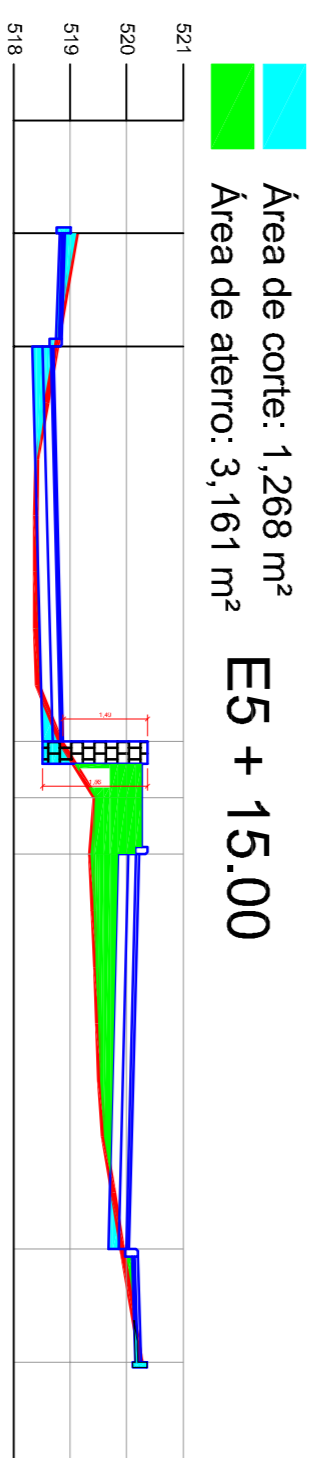
OFFSETS	COTAS (m)	
	TERRENO	PROJETO
-10,000	516,826	517,274
-8,000	517,285	516,988
-1,000	518,825	518,365
0,000	518,939	518,562
1,000	519,053	518,710
8,000	520,022	519,727
10,000	520,336	520,210



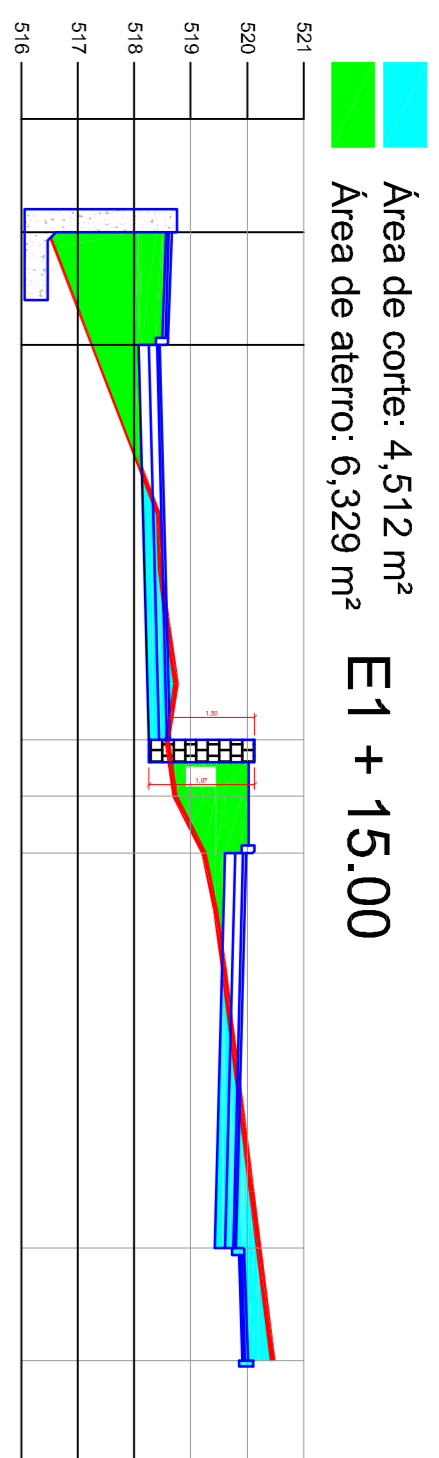
OFFSETS	COTAS (m)	
	TERRENO	PROJETO
-10,000	518,784	519,375
-8,000	519,152	519,198
-1,000	519,391	519,071
0,000	519,905	521,375
1,000	520,701	521,255
8,000	521,706	520,780
10,000	522,060	521,259



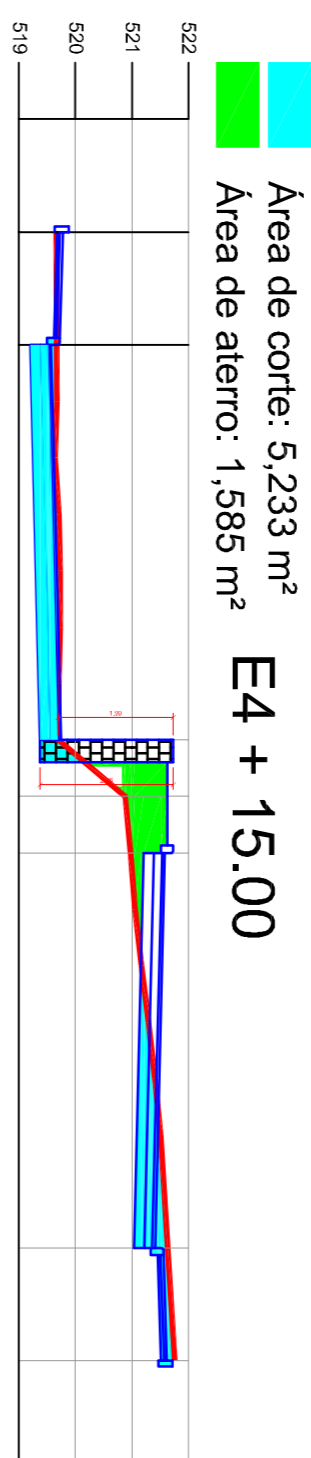
OFFSETS	COTAS (m)	
	TERRENO	PROJETO
-10,000	518,503	518,737
-8,000	518,553	518,558
-1,000	518,753	518,433
0,000	519,279	520,689
1,000	519,998	520,569
8,000	520,787	520,094
10,000	520,993	520,573



OFFSETS	COTAS (m)	
	TERRENO	PROJETO
-10,000	518,110	518,811
-8,000	518,758	518,632
-1,000	518,827	518,507
0,000	519,440	520,270
1,000	519,363	520,150
8,000	519,924	519,675
10,000	520,254	520,154



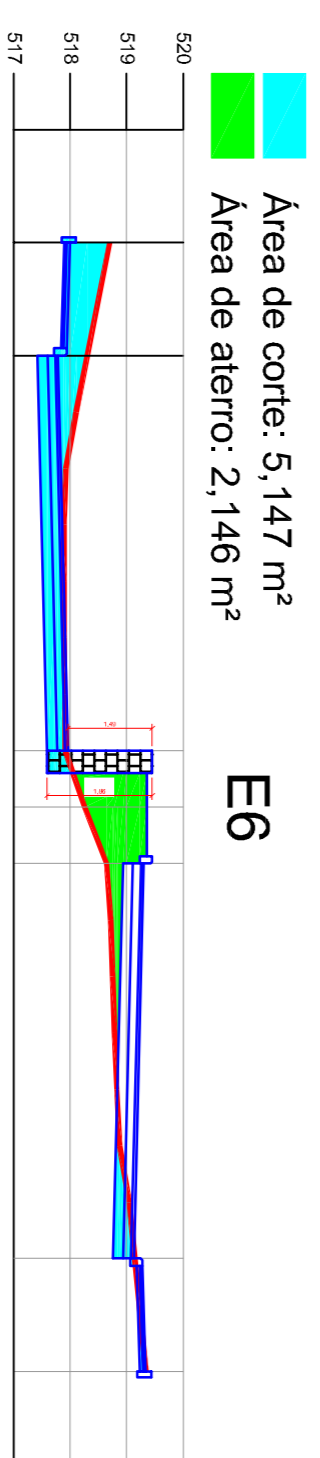
OFFSETS	COTAS (m)	
	TERRENO	PROJETO
-10,000	518,252	518,560
-8,000	518,322	518,381
-1,000	518,576	518,256
0,000	518,720	520,026
1,000	519,230	519,906
8,000	520,200	519,431
10,000	520,450	519,910



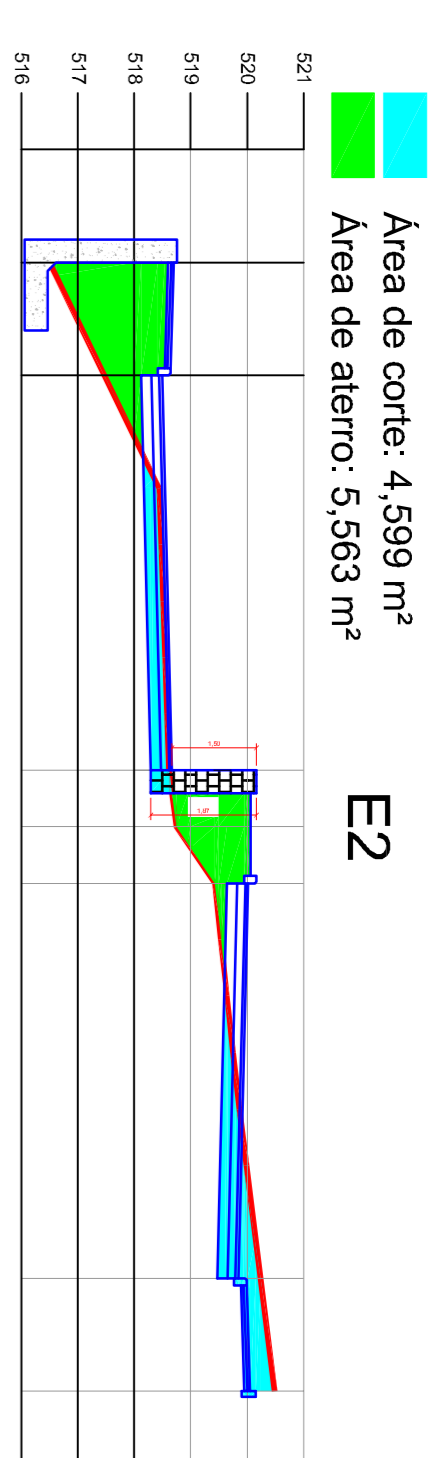
OFFSETS	COTAS (m)	
	TERRENO	PROJETO
-10,000	519,660	519,678
-8,000	519,670	519,498
-1,000	519,694	519,374
0,000	520,877	521,633
1,000	520,979	521,533
8,000	521,635	521,038
10,000	521,757	521,517



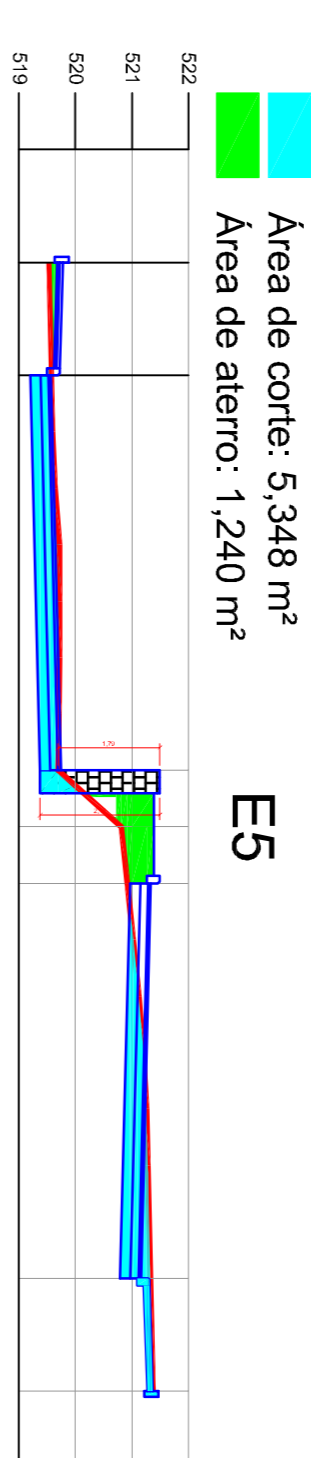
OFFSETS	COTAS (m)	
	TERRENO	PROJETO
-10,000	518,578	518,865
-8,000	518,626	518,686
-1,000	518,881	518,561
0,000	519,494	521,075
1,000	520,212	520,955
8,000	521,187	520,480
10,000	521,395	520,959



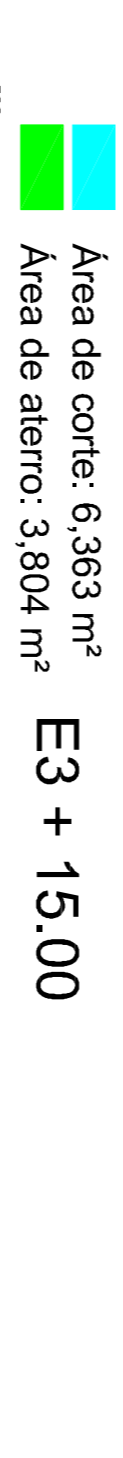
OFFSETS	COTAS (m)	
	TERRENO	PROJETO
-10,000	518,698	517,895
-8,000	518,304	517,716
-1,000	517,911	517,591
0,000	518,260	519,354
1,000	518,644	519,254
8,000	519,129	518,759
10,000	519,338	519,238



OFFSETS	COTAS (m)	
	TERRENO	PROJETO
-10,000	518,294	518,599
-8,000	518,366	518,420
-1,000	518,615	518,292
0,000	518,749	520,065
1,000	518,428	518,945
8,000	520,238	519,470
10,000	520,486	519,949



OFFSETS	COTAS (m)	
	TERRENO	PROJETO
-10,000	519,529	519,678
-8,000	519,569	519,499
-1,000	519,694	519,374
0,000	520,812	521,388
1,000	520,919	521,268
8,000	521,326	520,793
10,000	521,372	521,272



OFFSETS	COTAS (m)	
	TERRENO	PROJETO
-10,000	518,832	519,211
-8,000	518,990	519,032
-1,000	519,227	518,907
0,000	520,461	521,298
1,000	520,754	521,178
8,000	521,812	520,703
10,000	521,966	521,182

Rua João B. Bataglin
 Perfis Transversais
 Esc. 1:125

OBRA: PAVIMENTAÇÃO ASFÁLTICA EM C.B.U.Q. RUA JOÃO B. BATAGLIN BANDERANTE - SC		INDICADA ESCALA: 1:889,66 M2	
PROJETADE: GEOMÉTRICO		REVISOR: - SEÇÕES TRANSVERSAIS	
MUNICÍPIO DE BANDERANTE/SC CNPJ: 01.612.328/0001-84		PROJETO: PROJETO 2021	
URBANE ARQUITETURA E ENGENHARIA ENGENHEIRO CIVIL CREA/SC 099517-1		PROJETADE: JOÃO L. KAYSER ENGENHEIRO CIVIL CREA/SC 099517-1	
G2		PROJETO: PROJETO 2021	